PROTEZIONE CIVILE
Presidenza del Consiglio dei Ministri
Dipartimento della Protezione Civile

Regione Emilia Romagna

CONFERENZA DELLE REGIONI E DELLE PROVINCE AUTONOME

Attuazione dell'articolo 11 dalla legge 24 giugno 2009 n.77

MICROZONAZIONE SISMICA
Sezioni litotecniche

scala X= 1:5000 - Y= 1:1.000 Tav. 03

Regione Emilia Romagna

Comune di Rottofreno

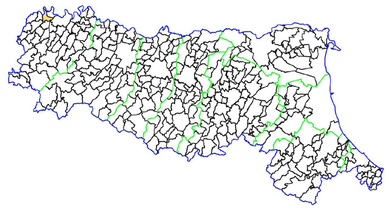

Regione	Soggetto realizzatore	Data
	Studio **Lusignani** Via Arata 20, 29122 Piacenza e-mail: glusig@tin.it tel/fax: 0523.454120	Maggio 2022

Legenda

- Depositi prevalentemente ghiaiosi
- Depositi prevalentemente limoso-argillosi o limoso sabbiosi
- 033039P — Punto a stratigrafia nota (pozzo idrico)
- 033039P — Punto a stratigrafia nota (sondaggio a carotaggio continuo S o prova penetrometrica statica CPT, dinamica leggera DL, dinamica super pesante DS)

B-B'



A-A'

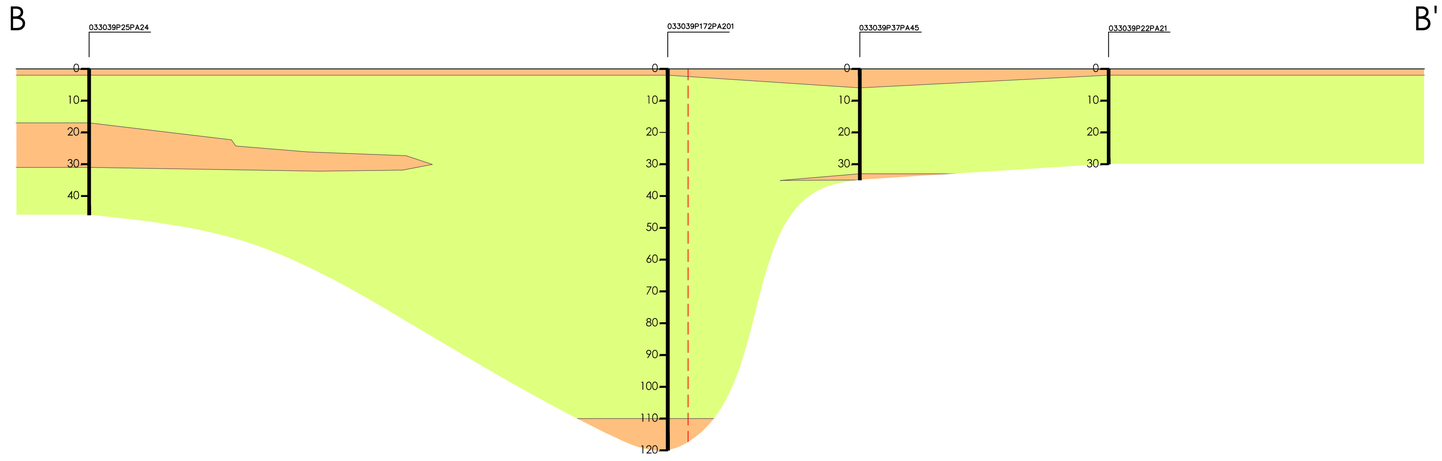

D-D'

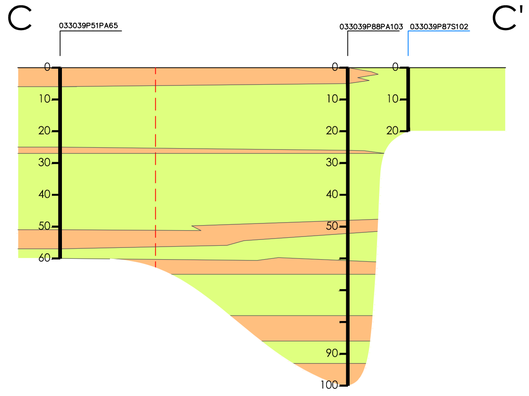

E-E'

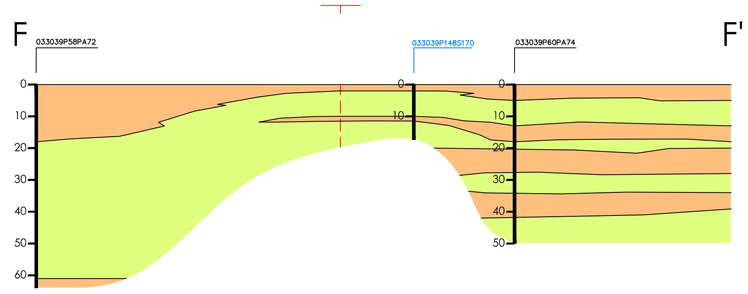

C-C'

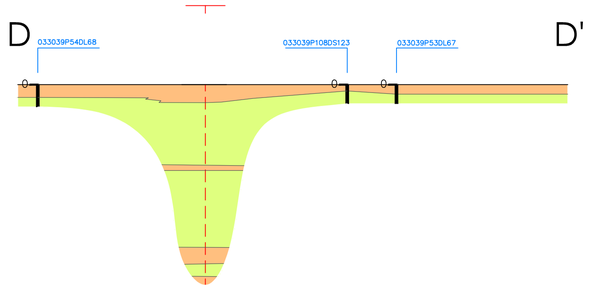

H-H'

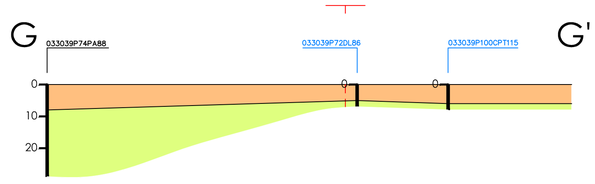

F-F'

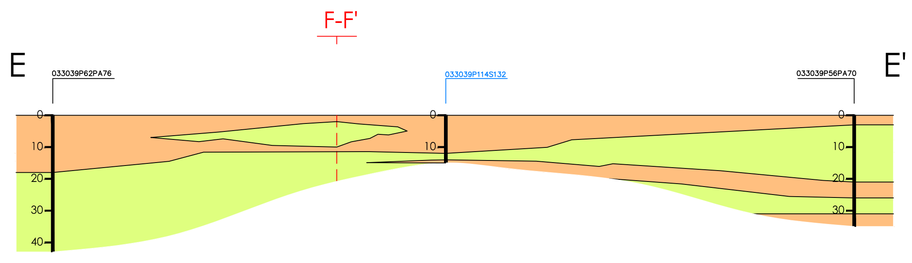

G-G'

